



2012 ADOPTED BUDGET
Special Taxing Districts
Erosion Control Districts
Overview


Symbols

- Erosion Control District
- Tiana
- Bridgehampton
- Sagaponack

0 1 Miles



TOWN OF SOUTHAMPTON
 116 Hampton Rd, Southampton NY 11968
www.southamptontownny.gov



Prepared by:
 Town of Southampton
 Division of Geographic Information Systems
 9/26/2011

Suffolk County Real Property Tax Service
 COPYRIGHT 2011, COUNTY OF SUFFOLK, N.Y.
 Real Property Taxmap parcel linework used with permission of
 Suffolk County Real Property Tax Service Agency (R.P.T.S.A.)

This Cartographic rendering is a DRAFT MAP excepted from the provisions of the Freedom of Information Law (F.O.I.L.) (Public Officers Law Article 6 Section 84-90) by section 87.2.g in that:

1. The data displayed is an interagency or intra agency draft produced for the purpose of identifying and correcting data.
2. It is not a final agency determination.
3. It is not a statistical or factual compilation of data.
4. In some cases correct data has been left out and questionable or inaccurate data has been exaggerated to help identify errors. In short this is a DRAFT MAP produced in cooperation with the Data sources listed in an effort to aid in the correction of data and is not held out as being complete or accurate in any way.

Department Summary

Department: Erosion Control Districts

Budget Year: 2012

Division: Erosion District

Tax District: Unassigned

Cost Center #: 0007

Manager:

NOTES:

Departmental Mission & Responsibilities:

Erosion Control Districts (ECD) have been established for the Tiana, Bridgehampton, and Sagaponack coastal areas as a means of providing funding to assist with recovery costs related to coastal erosion and storm events. Erosion poses a perpetual threat to private and public property, necessitating costly emergency beach nourishment and capital improvements. The Town Comptroller acts as the Fiduciary for the Erosion Control Districts. The Town Board acts as the Commission for the Erosion Control Districts. Each District has an Advisory Committee that has been established to assist the Town Comptroller and Town Board with administrative oversight of finances involved. The Chief Environmental Analyst of the Department of Land Management shall serve as Coastal Erosion Project Administrator.

Workload:

Goals & Objectives:

Legal Authority:

Erosion Control Districts are established by the Town Board, pursuant to Town Law Article 12.

Tiana Erosion Control District by Town Board Resolution 2005-1430 on October 25, 2005.

Bridgehampton Erosion Control District by Town Board Resolution 2010-1041 on October 26, 2010.

Sagaponack Erosion Control District by Town Board Resolution 2010-1101 on November 9, 2010.



2012 ADOPTED BUDGET
Special Taxing Districts
Erosion Control Districts
Bridgehampton

Final 2011 Assessment Roll	
Total Assessed Value	\$822,880,000
Total Exempt Value	\$38,964,700
Total Taxable Value	\$783,915,300


Symbols

- Erosion Control District
- Bridgehampton

0 0.25 Miles



TOWN OF SOUTHAMPTON
 116 Hampton Rd, Southampton NY 11968
www.southamptontownny.gov

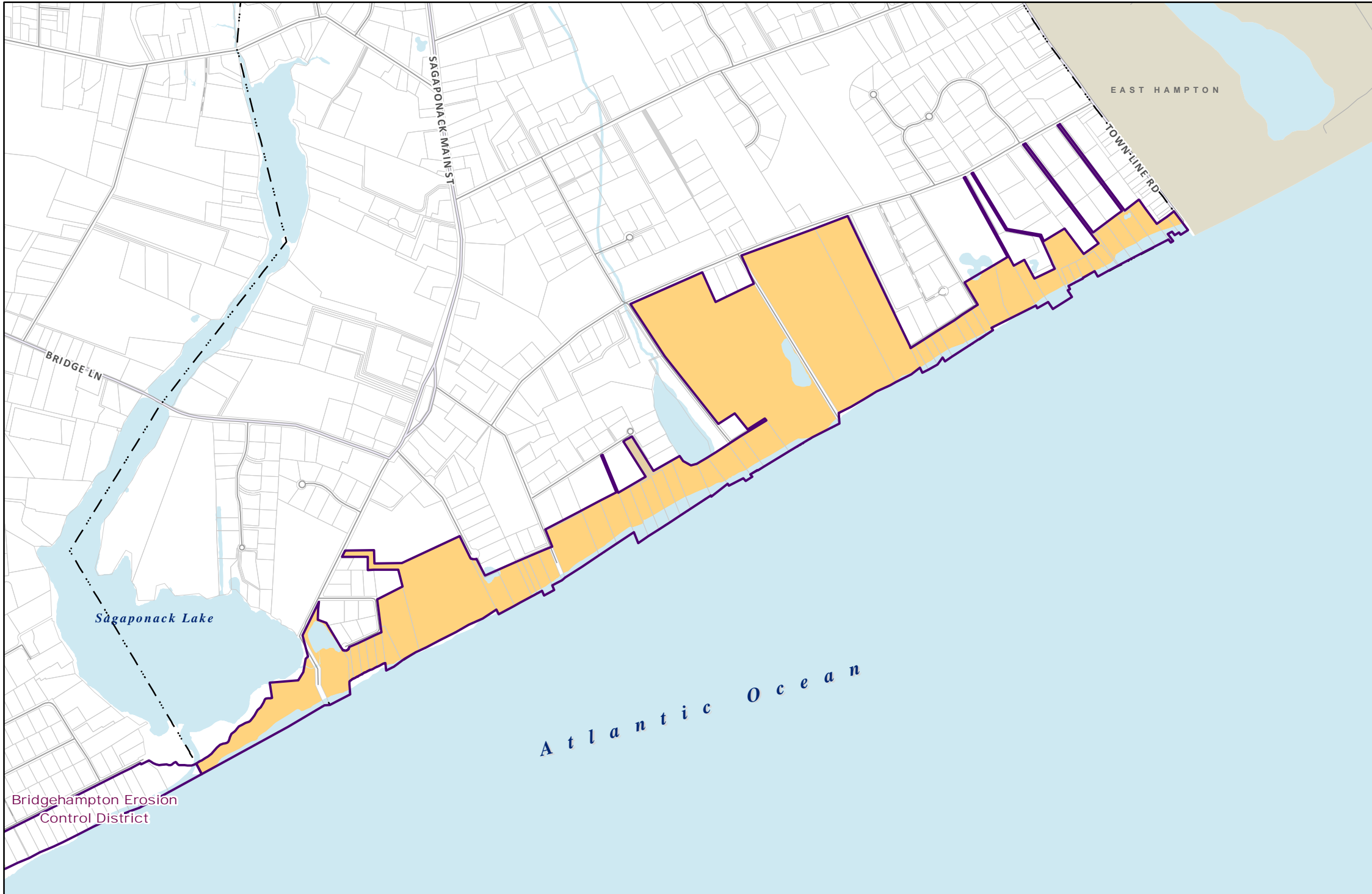


Prepared by:
 Town of Southampton
 Division of Geographic Information
 Systems
 9/26/2011

Suffolk County Real Property Tax Service
 COPYRIGHT 2011, COUNTY OF SUFFOLK, N.Y.
 Real Property Taxmap parcel linework used with permission of
 Suffolk County Real Property Tax Service Agency (R.P.T.S.A.)

This Cartographic rendering is a DRAFT MAP excepted from the provisions of the Freedom of Information Law (F.O.I.L.) [Public Officers Law Article 6 Section 84-90] by section 87.2.g in that:

- 1.The data displayed is an interagency or intra agency draft produced for the purpose of identifying and correcting data.
- 2.It is not a final agency determination.
- 3.It is not a statistical or factual compilation of data.
4. In some cases correct data has been left out and questionable or inaccurate data has been exaggerated to help identify errors. In short this is a DRAFT MAP produced in cooperation with the Data sources listed in an effort to aid in the correction of data and is not held out as being complete or accurate in any way.



Bridgehampton Erosion Control District

2012 ADOPTED BUDGET
Special Taxing Districts
Erosion Control Districts
Sagaponack

Final 2011 Assessment Roll	
Total Assessed Value	\$950,794,400
Total Exempt Value	\$36,707,053
Total Taxable Value	\$914,087,347

Symbols

- Erosion Control District
- Sagaponack

0 0.25 Miles



TOWN OF SOUTHAMPTON
 116 Hampton Rd, Southampton NY 11968
www.southamptontownny.gov



Prepared by:
 Town of Southampton
 Division of Geographic Information Systems
 9/26/2011

Suffolk County Real Property Tax Service
 COPYRIGHT 2011, COUNTY OF SUFFOLK, N.Y.
 Real Property Taxmap parcel linework used with permission of Suffolk County Real Property Tax Service Agency (R.P.T.S.A.)

This Cartographic rendering is a DRAFT MAP excepted from the provisions of the Freedom of Information Law (F.O.I.L.) [Public Officers Law Article 6 Section 84-90] by section 87.2.g in that:

- 1.The data displayed is an interagency or intra agency draft produced for the purpose of identifying and correcting data.
- 2.It is not a final agency determination.
- 3.It is not a statistical or factual compilation of data.
4. In some cases correct data has been left out and questionable or inaccurate data has been exaggerated to help identify errors. In short this is a DRAFT MAP produced in cooperation with the Data sources listed in an effort to aid in the correction of data and is not held out as being complete or accurate in any way.



2012 ADOPTED BUDGET
Special Taxing Districts
Erosion Control Districts
Tiana


Final 2011 Assessment Roll	
Total Assessed Value	\$212,347,522
Total Exempt Value	\$61,140,625
Total Taxable Value	\$151,206,897

Symbols

- Erosion Control District
- Tiana

0 0.5 Miles


TOWN OF SOUTHAMPTON
 116 Hampton Rd, Southampton NY 11968
www.southamptontownny.gov


 Prepared by:
 Town of Southampton
 Division of Geographic Information
 Systems
 9/26/2011

Suffolk County Real Property Tax Service
 COPYRIGHT 2011, COUNTY OF SUFFOLK, N.Y.
 Real Property Taxmap parcel linework used with permission of
 Suffolk County Real Property Tax Service Agency (R.P.T.S.A.)

This Cartographic rendering is a DRAFT MAP excepted from the provisions of the Freedom of Information Law (F.O.I.L.) [Public Officers Law Article 6 Section 84-90] by section 87.2.g in that:

- 1.The data displayed is an interagency or intra agency draft produced for the purpose of identifying and correcting data.
- 2.It is not a final agency determination.
- 3.It is not a statistical or factual compilation of data.
4. In some cases correct data has been left out and questionable or inaccurate data has been exaggerated to help identify errors. In short this is a DRAFT MAP produced in cooperation with the Data sources listed in an effort to aid in the correction of data and is not held out as being complete or accurate in any way.