

Town of Southampton






Buildout and Supplemental GEIS

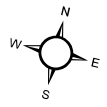
Hampton Bays Downtown Overlay District

FIGURE 3-2

Existing Zoning

Legend

-  Downtown Overlay District
-  Town of Southampton Zoning Boundary
-  Boundary



2018 Aerial Imagery

Prepared By:
The Town of Southampton Division
of Geographic Information Systems
Date: Wednesday, July 11, 2018

